




















Draft Future Land Use Map

Place Type Legend

 Rural Neighborhood	 Activity Corridor	 Natural Resources and Open Spaces
 Future Neighborhood	 Highway Commercial Corridor	 Downtown Center
 Emerging Neighborhood	 Public, Office, Institutional	 Regional Commercial Center
 Suburban Neighborhood	 Community Activity Center	 Employment Center
 Traditional Neighborhood	 Neighborhood Activity Center	 Institutional Center
 Multi Family Community	 Production and Processing	 Future Corridors

- 1 Find a location you are interested in on the map.
- 2 Review the proposed Place Type page. 
- 3 Leave a comment on a Post-It note.